

89°E

90°E

91°E

92°E

Cyclone Surge Susceptibility Map of Bangladesh



23°N

22°N

21°N

KHULNA







BARISAL

Noakhali

CHITTAGONG

Bay of Bengal

L E G E N D

- | | |
|---|--|
|  Extremely high susceptibility |  Low susceptibility |
|  High susceptibility |  No susceptibility |
|  Moderate susceptibility |  Water |

0 100 km

